

**NOTICE!!**

**These documents have been scanned!**

**Do not place un-scanned documents beneath this notice!**

**Do not remove this notice from this file!**

GPO Jacket No. 560-102  
Print Order 61540  
Rise Business Services, LLC  
Job=AZ15 4/29/2019



Box Number= AZ15006



Claim Begin-End: AMC445355-AMC445370

1 Initial Receipt



AZ15006-15

AMC450400-AMC453366

**United States Department of the Interior**  
**Bureau of Land Management**  
 DIV OF LANDS, MINRLS & ENERGY  
 ONE N CENTRAL AVE  
 PHOENIX, AZ 85004 -4427  
 Phone: 602-417-9200

Receipt

No: 3969405

<b>Transaction #:</b> 4079316	
<b>Date of Transaction:</b> 09/01/2017	
<b>CUSTOMER:</b>	
	SUNDANCE MINING LLC 1260 E 6200 S SALT LAKE CITY, UT 84121-1935 US

ENTERED  
 SEP 06 2017  
 BY: *[Signature]*

LINE #	QTY	DESCRIPTION	REMARKS	UNIT PRICE	TOTAL
1	16.00	LOCATABLE MINERALS / MINING CLAIMS-NEW, UNADJUD, ONE OR MORE AUTH NOS / NEW MINING CLAIM PROCESSING FEE <b>CASES:</b> AMC445355/\$20.00, AMC445356/\$20.00, AMC445357/\$20.00, AMC445358/\$20.00, AMC445359/\$20.00, AMC445360/\$20.00, AMC445361/\$20.00, AMC445362/\$20.00, AMC445363/\$20.00, AMC445364/\$20.00, AMC445365/\$20.00, AMC445366/\$20.00, AMC445367/\$20.00, AMC445368/\$20.00, AMC445369/\$20.00, AMC445370/\$20.00		- n/a -	320.00
2	16.00	LOCATABLE MINERALS / MINING CLAIMS-NEW, UNADJUD, ONE OR MORE AUTH NOS / NEW MINING CLAIMS LOCATION FEE <b>CASES:</b> AMC445355/\$37.00, AMC445356/\$37.00, AMC445357/\$37.00, AMC445358/\$37.00, AMC445359/\$37.00, AMC445360/\$37.00, AMC445361/\$37.00, AMC445362/\$37.00, AMC445363/\$37.00, AMC445364/\$37.00, AMC445365/\$37.00, AMC445366/\$37.00, AMC445367/\$37.00, AMC445368/\$37.00, AMC445369/\$37.00, AMC445370/\$37.00		- n/a -	592.00
3	16.00	LOCATABLE MINERALS / MINING CLAIMS-NEW, UNADJUD, ONE OR MORE AUTH NOS / NEW MINING CLAIMS MAINTENANCE FEE <b>CASES:</b> AMC445355/\$155.00, AMC445356/\$155.00, AMC445357/\$155.00, AMC445358/\$155.00, AMC445359/\$155.00, AMC445360/\$155.00, AMC445361/\$155.00, AMC445362/\$155.00, AMC445363/\$155.00, AMC445364/\$155.00,		- n/a -	2480.00

	AMC445365/\$155.00, AMC445366/\$155.00, AMC445367/\$155.00, AMC445368/\$155.00, AMC445369/\$155.00, AMC445370/\$155.00			
<b>TOTAL:</b>				<b>\$3,392.00</b>

PAYMENT INFORMATION			
1	AMOUNT:	3392.00	POSTMARKED: N/A
	TYPE:	CHECK	RECEIVED: 09/01/2017
	CHECK NO:	1004	
	NAME:	NOANSANA CONSULTING INC 2266 S DOBSON RD SUITE 200 MESA AZ 85202 US	

REMARKS

This receipt was generated by the automated BLM Collections and Billing System and is a paper representation of a portion of the official electronic record contained therein.

**NOTICE!!**

**These documents have been scanned!**

**Do not place un-scanned documents beneath this notice!**

**Do not remove this notice from this file!**

GPO Jacket No. 560-102  
Print Order 61540  
Rise Business Services, LLC  
Job=AZ15 4/29/2019



Box Number= AZ15006



Claim Begin-End: AMC445355-AMC445370

2 Correspondence



AZ15006-15

AMC450400-AMC453366

430185  
445355  
457195

Sundance Mining LLC  
7873 So Farm Wood Ln.  
Midvale, UT 84047

19 Oct 2020

Bureau of Land Management  
One North Central Ave.  
Suite 800  
Phoenix, AZ 85004-4427

Subject: Address Change for Sundance Mining LLC

Reference: Claims AMC457195 thru AMC457215

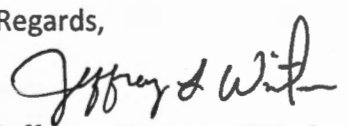
I would like to request an address change on record for Sundance Mining LLC, reference the claims above.

The previous address was:  
1260 East 6200 So.  
Salt Lake City, Utah 84121

The new address is:  
7873 So Farm Wood Ln  
Midvale, Utah 84047

Please let me know if you have questions.

Regards,



Jeffrey L. Winter – CFO, Sundance Mining LLC  
(801) 557-8075  
Jwinter020@gmail.com

ENTERED  
DEC 04 2020  
BY: WCC

RECEIVED  
BLM AND STAFF OFFICE  
2020 OCT 26 A 8:17  
PHOENIX, ARIZONA



Jeffrey L. Winter  
7873 S Farm Wood Ln  
Midvale, UT 84047

RECEIVED  
PLM A... OFFICE  
2020 OCT 26 A 8:17  
PHOENIX, ARIZONA

SALT LAKE CITY UT 840  
20 OCT 2020 PM 1 L



*Bureau of Land Management  
One North Central Ave  
Suite 800  
Phoenix, AZ 85004 - 4427*

85004-442700



**NOTICE!!**

**These documents have been scanned!**

**Do not place un-scanned documents beneath this notice!**

**Do not remove this notice from this file!**

GPO Jacket No. 560-102  
Print Order 61540  
Rise Business Services, LLC  
Job=AZ15 4/29/2019



Box Number= AZ15006



Claim Begin-End: AMC445355-AMC445370

3 Transfers



AZ15006-15

AMC450400-AMC453366

**NO  
DOCUMENTS  
FOUND**

NO DOCUMENTS FOUND  
NO DOCUMENTS FOUND



**NOTICE!!**

**These documents have been scanned!**

**Do not place un-scanned documents beneath this notice!**

**Do not remove this notice from this file!**

GPO Jacket No. 560-102  
Print Order 61540  
Rise Business Services, LLC  
Job=AZ15 4/29/2019



Box Number= AZ15006



Claim Begin-End: AMC445355-AMC445370

4 Annual Filings



AZ15006-15

AMC450400-AMC453366

DEPARTMENT OF THE INTERIOR  
BUREAU OF LAND MANAGEMENT  
MINING CLAIMS

Run Date/Time: 9/11/2018

MC Maintenance Fees Paid Through the BLM Pay Portal  
(by Date Paid)

Page 634 Of 723

**CBS Receipt: 4252499**

Printed For Lead File # AMC445355

Agency Tracking ID: 1535734606

Assessment Year: 2019

Number of BLM Serial Nr: 21

Paid On: 8/31/2018

Total Amount Paid: \$3,255.00

Claim Name	BLM Serial No	Lead File No	Amount Paid
KELSO 3-01	AMC430185	AMC430185	\$155.00
KELSO 3-02	AMC430186	AMC430185	\$155.00
KELSO 3-03	AMC430187	AMC430185	\$155.00
KELSO 3-05	AMC430188	AMC430185	\$155.00
KELSO 3-06	AMC430189	AMC430185	\$155.00
SUNDANCE 01	AMC445355	AMC445355	\$155.00
SUNDANCE 02	AMC445356	AMC445355	\$155.00
SUNDANCE 03	AMC445357	AMC445355	\$155.00
SUNDANCE 04	AMC445358	AMC445355	\$155.00
SUNDANCE 05	AMC445359	AMC445355	\$155.00
SUNDANCE 06	AMC445360	AMC445355	\$155.00
SUNDANCE 07	AMC445361	AMC445355	\$155.00
SUNDANCE 08	AMC445362	AMC445355	\$155.00
SUNDANCE 09	AMC445363	AMC445355	\$155.00
SUNDANCE 10	AMC445364	AMC445355	\$155.00
SUNDANCE 11	AMC445365	AMC445355	\$155.00
SUNDANCE 12	AMC445366	AMC445355	\$155.00
SUNDANCE 13	AMC445367	AMC445355	\$155.00
SUNDANCE 14	AMC445368	AMC445355	\$155.00
SUNDANCE 15	AMC445369	AMC445355	\$155.00
SUNDANCE 16	AMC445370	AMC445355	\$155.00

**United States Department of the Interior**  
**Bureau of Land Management**  
 BUSINESS & SUPPORT SVCS DIV  
 ONE N CENTRAL AVE SUITE 800  
 PHOENIX, AZ 85004 -4427  
 Phone: 602-417-9200

Receipt

No: 4252499

<b>Transaction #:</b> 4368017	
<b>Date of Transaction:</b> 08/31/2018	
<b>CUSTOMER:</b>	
NONA S FLORENCE 1260 E 6200 S SALT LAKE CITY,UT 84121 US	

LINE #	QTY	DESCRIPTION	REMARKS	UNIT PRICE	TOTAL
1	1.00	LOCATABLE MINERALS / MINING CLAIMS-NOT NEW-UNADJUD,ONE AUTH NO. ONLY / MINING CLAIM MONEY RECEIVED CASES: AMC430185/\$3255.00		- n/a -	3255.00
<b>TOTAL:</b>					<b>\$3,255.00</b>

PAYMENT INFORMATION			
NOTE: Items will appear on credit card statement as "BLM O Mining Claim".			
1	AMOUNT:	3255.00	POSTMARKED: N/A
	TYPE:	CREDIT CARD	RECEIVED: 08/31/2018
	NAME:	NONA S FLORENCE 1260 E 6200 S SALT LAKE CITY UT 84121 US	
	CARD NO:	XXXXXXXXXXXX6602	AUTH CODE: 075437
	NAME ON CARD:	NONA S FLORENCE	
	SIGNATURE:		

<b>REMARKS</b>

This receipt was generated by the automated BLM Collections and Billing System and is a paper representation of a portion of the official electronic record contained therein.

**NOTICE!!**

**These documents have been scanned!**

**Do not place un-scanned documents beneath this notice!**

**Do not remove this notice from this file!**

GPO Jacket No. 560-102  
Print Order 61540  
Rise Business Services, LLC  
Job=AZ15 4/29/2019



Box Number= AZ15006



Claim Begin-End: AMC445355-AMC445370

5 Miscellaneous



AZ15006-15

AMC450400-AMC453366

**NO  
DOCUMENTS  
FOUND**

NO DOCUMENTS FOUND  
NO DOCUMENTS FOUND

**NOTICE!!**

**These documents have been scanned!**

**Do not place un-scanned documents beneath this notice!**

**Do not remove this notice from this file!**

GPO Jacket No. 560-102  
Print Order 61540  
Rise Business Services, LLC  
Job=AZ15 4/29/2019



Box Number= AZ15006



Claim Begin-End: AMC445355-AMC445370

6 Location Notices-Amendments and Supporting Documents



AZ15006-15 AMC450400-AMC453366

# MINING CLAIM STATUS REPORT

Data Entered: 9/6/17 Ram

MTP Checked By: EC  
GEO Checked By: \_\_\_\_\_

LEAD SERIAL NUMBER: AMC 445355 thru AMC 445370

### NUMBER OF CLAIMS & TYPE:

LODE \_\_\_\_\_  
16 PLACER \_\_\_\_\_  
ASSOCIATION PLACER \_\_\_\_\_  
MILL SITE \_\_\_\_\_  
TUNNEL SITE \_\_\_\_\_

### CHARGES:

Processing Fee @ \$20 = \$ 320  
Location Fee @ \$37 = \$ 592  
Maintenance Fee @ \$155 = \$ 2480  
Add'l Maint Fee for Assoc Placer = \$ \_\_\_\_\_  
**SUBTOTAL** \$ 3392  
Other Fees \$ \_\_\_\_\_  
Other Fees \$ \_\_\_\_\_  
**TOTAL** \$ \_\_\_\_\_

TOTAL ACREAGE: \_\_\_\_\_ Per Claim  
(Placer Only)

NUMBER OF LOCATORS: 1

DOCUMENTS RECEIVED VIA: Over-the-Counter  Mail  **TIMELY FILED:** Yes  No

LEGAL DESCRIPTION: T 7S R 11E SEC 35  
T \_\_\_\_\_ R \_\_\_\_\_ SEC \_\_\_\_\_  
T \_\_\_\_\_ R \_\_\_\_\_ SEC \_\_\_\_\_  
T \_\_\_\_\_ R \_\_\_\_\_ SEC \_\_\_\_\_  
T \_\_\_\_\_ R \_\_\_\_\_ SEC \_\_\_\_\_

BLM  FOREST SERVICE  SUBJ TO PL 359: Yes  No   
WILDERNESS AREA

SPLIT ESTATE: N/A  SX  PX  OTHER   
SRHA  Was proper Notice filed if located on SHRA Land? Yes  No

### RECONVEYED MINERALS ON BLM LAND REQUIRE OPENING ORDER FROM 1944 TO 1993:

Open to Entry On \_\_\_\_\_ N/A

COMMENTS/STATUS: VOID  PARTIALLY VOID  PVT MINERALS  WITHDRAWN LANDS   
OTHER

AMC 445355

Claimant acknowledges that portions of the following claim(s) site(s) may be void or voidable.

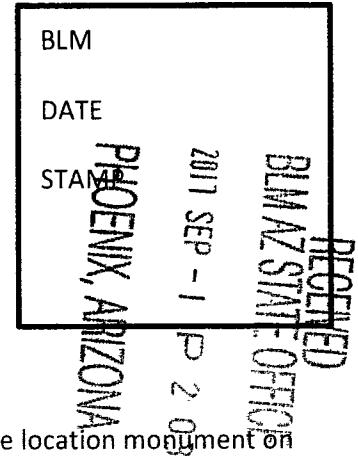
Printed Name of Claimant \_\_\_\_\_ Signature of Claimant \_\_\_\_\_

\*\*\*\*\*FINAL ADJUDICATION\*\*\*\*\*

DATE 4/20/2018 INITIALS JM

**LOCATION NOTICE FOR PLACER MINING CLAIM**

NOTICE IS HEREBY GIVEN that the Sundance-01 placer mining claim has been located by Sundance Mining LLC, whose current mailing address is 1260 E 6200S Salt Lake City, UT, 84121



The general course of this claim is East to West and is situated in Pinal County, Arizona.

The claim is 1,320 feet in length and 660 feet in width. This claim runs from the location monument on which the location notice is posted (being the northwest corner of the said claim), approximately 660 feet in a southerly direction to the south end line and 1,320 feet in a Westerly direction to the West end line.

The claim is marked by four 2"x2"x4' monuments, one at each corner of the claim.


The location monument on which this notice is posted is situated within **Section 35, Township 7 South, Range 11East**, Gila Salt River Base and Meridian, Arizona. This claim encompasses portions of the following quarter section (s), section (s), Township (s) and Range (s)

N 1/2 of the NE1/4 of the SE 1/4 of Section 35, Township 7 South, Range 11East, Gila Salt River Base and Meridian, Arizona.

The locality of this claim with reference to some natural object or permanent monument and additional information (if any) concerning its locality are as follows: NONE

DATED AND POSTED on the ground this 1<sup>ST</sup> of September 2017

LOCATOR (s) Owners  
Sundance Mining LLC

  
Richard Groleau  
President  
Noansana Consulting Inc.  
Agent for Sundance Mining LLC

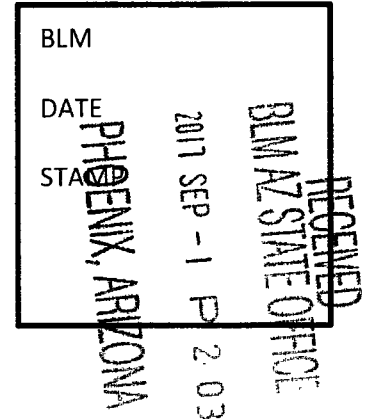
<b>Section 35, Township 7S, Range 11E</b>			
NW ¼ Section 35, Township 7S, Range 11E		NE ¼ Section 35, Township 7S, Range 11E	
Sundance-13 N ½, NW ¼, SW ¼		Sundance-09 N ½, NE ¼, SW ¼	
Sundance-14 S ½, NW ¼, SW ¼		Sundance-10 S ½, NE ¼, SW ¼	
Sundance-15 N ½, SW ¼, SW ¼		Sundance-11 N ½, SE ¼, SW ¼	
Sundance-16 S ½, SW ¼, SW ¼		Sundance-12 S ½, SE ¼, SW ¼	
		<b>35</b>	
		Sundance-05 N ½, NW ¼, SE ¼	
		Sundance-01 N ½, NE ¼, SE ¼	
		Sundance-06 S ½, NW ¼, SE ¼	
		Sundance-02 S ½, NE ¼, SE ¼	
		Sundance-07 N ½, SW ¼, SE ¼	
		Sundance-03 N ½, SE ¼, SE ¼	
		Sundance-08 S ½, SW ¼, SE ¼	
		Sundance-04 S ½, SE ¼, SE ¼	

AMC445355



**LOCATION NOTICE FOR PLACER MINING CLAIM**

NOTICE IS HEREBY GIVEN that the Sundance-02 placer mining claim has been located by Sundance Mining LLC, whose current mailing address is 1260 E 6200S Salt Lake City, UT, 84121



The general course of this claim is East to West and is situated in Pinal County, Arizona.

The claim is 1,320 feet in length and 660 feet in width. This claim runs from the location monument on which the location notice is posted (being the northwest corner of the said claim), approximately 660 feet in a southerly direction to the south end line and 1,320 feet in a Westerly direction to the West end line.

The claim is marked by four 2"x2"x4' monuments, one at each corner of the claim.


The location monument on which this notice is posted is situated within Section 35, Township 7 South, Range 11East, Gila Salt River Base and Meridian, Arizona. This claim encompasses portions of the following quarter section (s), section (s), Township (s) and Range (s)

S 1/2 of the NE1/4 of the SE 1/4 of Section 35, Township 7 South, Range 11East, Gila Salt River Base and Meridian, Arizona.

The locality of this claim with reference to some natural object or permanent monument and additional information (if any) concerning its locality are as follows: NONE

DATED AND POSTED on the ground this 1<sup>ST</sup> of September 2017

LOCATOR (s) Owners  
Sundance Mining LLC

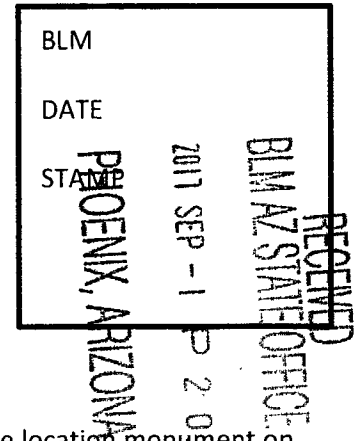
  
Richard Groleau  
President  
Noansana Consulting Inc.  
Agent for Sundance Mining LLC

<b>Section 35, Township 7S, Range 11E</b>			
NW ¼ Section 35, Township 7S, Range 11E		NE ¼ Section 35, Township 7S, Range 11E	
		<b>35</b>	
Sundance-13 N ½, NW ¼, SW ¼	Sundance-09 N ½, NE ¼, SW ¼	Sundance-05 N ½, NW ¼, SE ¼	Sundance-01 N ½, NE ¼, SE ¼
Sundance-14 S ½, NW ¼, SW ¼	Sundance-10 S ½, NE ¼, SW ¼	Sundance-06 S ½, NW ¼, SE ¼	Sundance-02 S ½, NE ¼, SE ¼
Sundance-15 N ½, SW ¼, SW ¼	Sundance-11 N ½, SE ¼, SW ¼	Sundance-07 N ½, SW ¼, SE ¼	Sundance-03 N ½, SE ¼, SE ¼
Sundance-16 S ½, SW ¼, SW ¼	Sundance-12 S ½, SE ¼, SW ¼	Sundance-08 S ½, SW ¼, SE ¼	Sundance-04 S ½, SE ¼, SE ¼

AMC 445356

**LOCATION NOTICE FOR PLACER MINING CLAIM**

NOTICE IS HEREBY GIVEN that the Sundance-03 placer mining claim has been located by Sundance Mining LLC, whose current mailing address is 1260 E 6200S Salt Lake City, UT, 84121



The general course of this claim is East to West and is situated in Pinal County, Arizona.

The claim is 1,320 feet in length and 660 feet in width. This claim runs from the location monument on which the location notice is posted (being the northwest corner of the said claim), approximately 660 feet in a southerly direction to the south end line and 1,320 feet in a Westerly direction to the West end line.

The claim is marked by four 2"x2"x4' monuments, one at each corner of the claim.


The location monument on which this notice is posted is situated within **Section 35, Township 7 South, Range 11East**, Gila Salt River Base and Meridian, Arizona. This claim encompasses portions of the following quarter section (s), section (s), Township (s) and Range (s)

N 1/2 of the SE1/4 of the SE 1/4 of Section 35, Township 7 South, Range 11East, Gila Salt River Base and Meridian, Arizona.

The locality of this claim with reference to some natural object or permanent monument and additional information (if any) concerning its locality are as follows: NONE

DATED AND POSTED on the ground this 1<sup>ST</sup> of September 2017

LOCATOR (s) Owners  
**Sundance Mining LLC**


  
Richard Groleau  
President  
Noansana Consulting Inc.  
Agent for Sundance Mining LLC

<b>Section 35, Township 7S, Range 11E</b>			
NW $\frac{1}{4}$ Section 35, Township 7S, Range 11E		NE $\frac{1}{4}$ Section 35, Township 7S, Range 11E	
35			
Sundance-13 N $\frac{1}{2}$ , NW $\frac{1}{4}$ , SW $\frac{1}{4}$	Sundance-09 N $\frac{1}{2}$ , NE $\frac{1}{4}$ , SW $\frac{1}{4}$	Sundance-05 N $\frac{1}{2}$ , NW $\frac{1}{4}$ , SE $\frac{1}{4}$	Sundance-01 N $\frac{1}{2}$ , NE $\frac{1}{4}$ , SE $\frac{1}{4}$
Sundance-14 S $\frac{1}{2}$ , NW $\frac{1}{4}$ , SW $\frac{1}{4}$	Sundance-10 S $\frac{1}{2}$ , NE $\frac{1}{4}$ , SW $\frac{1}{4}$	Sundance-06 S $\frac{1}{2}$ , NW $\frac{1}{4}$ , SE $\frac{1}{4}$	Sundance-02 S $\frac{1}{2}$ , NE $\frac{1}{4}$ , SE $\frac{1}{4}$
Sundance-15 N $\frac{1}{2}$ , SW $\frac{1}{4}$ , SW $\frac{1}{4}$	Sundance-11 N $\frac{1}{2}$ , SE $\frac{1}{4}$ , SW $\frac{1}{4}$	Sundance-07 N $\frac{1}{2}$ , SW $\frac{1}{4}$ , SE $\frac{1}{4}$	Sundance-03 N $\frac{1}{2}$ , SE $\frac{1}{4}$ , SE $\frac{1}{4}$
Sundance-16 S $\frac{1}{2}$ , SW $\frac{1}{4}$ , SW $\frac{1}{4}$	Sundance-12 S $\frac{1}{2}$ , SE $\frac{1}{4}$ , SW $\frac{1}{4}$	Sundance-08 S $\frac{1}{2}$ , SW $\frac{1}{4}$ , SE $\frac{1}{4}$	Sundance-04 S $\frac{1}{2}$ , SE $\frac{1}{4}$ , SE $\frac{1}{4}$

AMC4453571

**LOCATION NOTICE FOR PLACER MINING CLAIM**

NOTICE IS HEREBY GIVEN that the Sundance-04 placer mining claim has been located by Sundance Mining LLC, whose current mailing address is 1260 E 6200S Salt Lake City, UT, 84121



The general course of this claim is East to West and is situated in Pinal County, Arizona.

The claim is 1,320 feet in length and 660 feet in width. This claim runs from the location monument on which the location notice is posted (being the northwest corner of the said claim), approximately 660 feet in a southerly direction to the south end line and 1,320 feet in a Westerly direction to the West end line.

The claim is marked by four 2"x2"x4' monuments, one at each corner of the claim.


The location monument on which this notice is posted is situated within **Section 35, Township 7 South, Range 11East**, Gila Salt River Base and Meridian, Arizona. This claim encompasses portions of the following quarter section (s), section (s), Township (s) and Range (s)

S 1/2 of the SE1/4 of the SE 1/4 of Section 35, Township 7 South, Range 11East, Gila Salt River Base and Meridian, Arizona.

The locality of this claim with reference to some natural object or permanent monument and additional information (if any) concerning its locality are as follows: NONE

DATED AND POSTED on the ground this 1<sup>ST</sup> of September 2017

LOCATOR (s) Owners  
**Sundance Mining LLC**

  
Richard Groleau  
President  
Noansana Consulting Inc.  
Agent for Sundance Mining LLC

<b>Section 35, Township 7S, Range 11E</b>			
NW $\frac{1}{4}$ Section 35, Township 7S, Range 11E		NE $\frac{1}{4}$ Section 35, Township 7S, Range 11E	
		<b>35</b>	
Sundance-13 N $\frac{1}{2}$ , NW $\frac{1}{4}$ , SW $\frac{1}{4}$	Sundance-09 N $\frac{1}{2}$ , NE $\frac{1}{4}$ , SW $\frac{1}{4}$	Sundance-05 N $\frac{1}{2}$ , NW $\frac{1}{4}$ , SE $\frac{1}{4}$	Sundance-01 N $\frac{1}{2}$ , NE $\frac{1}{4}$ , SE $\frac{1}{4}$
Sundance-14 S $\frac{1}{2}$ , NW $\frac{1}{4}$ , SW $\frac{1}{4}$	Sundance-10 S $\frac{1}{2}$ , NE $\frac{1}{4}$ , SW $\frac{1}{4}$	Sundance-06 S $\frac{1}{2}$ , NW $\frac{1}{4}$ , SE $\frac{1}{4}$	Sundance-02 S $\frac{1}{2}$ , NE $\frac{1}{4}$ , SE $\frac{1}{4}$
Sundance-15 N $\frac{1}{2}$ , SW $\frac{1}{4}$ , SE $\frac{1}{4}$	Sundance-11 N $\frac{1}{2}$ , SE $\frac{1}{4}$ , SW $\frac{1}{4}$	Sundance-07 N $\frac{1}{2}$ , SW $\frac{1}{4}$ , SE $\frac{1}{4}$	Sundance-03 N $\frac{1}{2}$ , SE $\frac{1}{4}$ , SE $\frac{1}{4}$
Sundance-16 S $\frac{1}{2}$ , SW $\frac{1}{4}$ , SE $\frac{1}{4}$	Sundance-12 S $\frac{1}{2}$ , SE $\frac{1}{4}$ , SW $\frac{1}{4}$	Sundance-08 S $\frac{1}{2}$ , SW $\frac{1}{4}$ , SE $\frac{1}{4}$	Sundance-04 S $\frac{1}{2}$ , SE $\frac{1}{4}$ , SE $\frac{1}{4}$

AMC445358

**LOCATION NOTICE FOR PLACER MINING CLAIM**

NOTICE IS HEREBY GIVEN that the Sundance-05 placer mining claim has been located by Sundance Mining LLC, whose current mailing address is 1260 E 6200S Salt Lake City, UT, 84121

BLM  
 DATE  
 STAMP  
 2017 SEP - 1 P 2:08  
 PHOENIX, ARIZONA  
 RECEIVED  
 BLM AZ STATE OFFICE

The general course of this claim is East to West and is situated in Pinal County, Arizona.

The claim is 1,320 feet in length and 660 feet in width. This claim runs from the location monument on which the location notice is posted (being the northwest corner of the said claim), approximately 660 feet in a southerly direction to the south end line and 1,320 feet in a Westerly direction to the West end line.

The claim is marked by four 2"x2"x4' monuments, one at each corner of the claim.


The location monument on which this notice is posted is situated within **Section 35, Township 7 South, Range 11East**, Gila Salt River Base and Meridian, Arizona. This claim encompasses portions of the following quarter section (s), section (s), Township (s) and Range (s)

N 1/2 of the NW1/4 of the SE 1/4 of Section 35, Township 7 South, Range 11East, Gila Salt River Base and Meridian, Arizona.

The locality of this claim with reference to some natural object or permanent monument and additional information (if any) concerning its locality are as follows: NONE

DATED AND POSTED on the ground this 1<sup>ST</sup> of September 2017

LOCATOR (s) Owners  
Sundance Mining LLC


  
 Richard Groleau  
 President  
 Noansana Consulting Inc.  
 Agent for Sundance Mining LLC

<b>Section 35, Township 7S, Range 11E</b>			
NW ¼ Section 35, Township 7S, Range 11E		NE ¼ Section 35, Township 7S, Range 11E	
<b>35</b>			
Sundance-13 N ½, NW ¼, SW ¼	Sundance-09 N ½, NE ¼, SW ¼	Sundance-05 N ½, NW ¼, SE ¼	Sundance-01 N ½, NE ¼, SE ¼
Sundance-14 S ½, NW ¼, SW ¼	Sundance-10 S ½, NE ¼, SW ¼	Sundance-06 S ½, NW ¼, SE ¼	Sundance-02 S ½, NE ¼, SE ¼
Sundance-15 N ½, SW ¼, SW ¼	Sundance-11 N ½, SE ¼, SW ¼	Sundance-07 N ½, SW ¼, SE ¼	Sundance-03 N ½, SE ¼, SE ¼
Sundance-16 S ½, SW ¼, SW ¼	Sundance-12 S ½, SE ¼, SW ¼	Sundance-08 S ½, SW ¼, SE ¼	Sundance-04 S ½, SE ¼, SE ¼

AMC445359

**LOCATION NOTICE FOR PLACER MINING CLAIM**

NOTICE IS HEREBY GIVEN that the Sundance-06 placer mining claim has been located by Sundance Mining LLC, whose current mailing address is 1260 E 6200S Salt Lake City, UT, 84121



The general course of this claim is East to West and is situated in Pinal County, Arizona.

The claim is 1,320 feet in length and 660 feet in width. This claim runs from the location monument on which the location notice is posted (being the northwest corner of the said claim), approximately 660 feet in a southerly direction to the south end line and 1,320 feet in a Westerly direction to the West end line.

The claim is marked by four 2"x2"x4' monuments, one at each corner of the claim.


The location monument on which this notice is posted is situated within **Section 35, Township 7 South, Range 11East**, Gila Salt River Base and Meridian, Arizona. This claim encompasses portions of the following quarter section (s), section (s), Township (s) and Range (s)

S 1/2 of the NW1/4 of the SE 1/4 of Section 35, Township 7 South, Range 11East, Gila Salt River Base and Meridian, Arizona.

The locality of this claim with reference to some natural object or permanent monument and additional information (if any) concerning its locality are as follows: NONE

DATED AND POSTED on the ground this 1<sup>ST</sup> of September 2017

LOCATOR (s) Owners  
**Sundance Mining LLC**

  
Richard Groleau  
President  
Noansana Consulting Inc.  
Agent for Sundance Mining LLC

<b>Section 35, Township 7S, Range 11E</b>			
NW ¼ Section 35, Township 7S, Range 11E		NE ¼ Section 35, Township 7S, Range 11E	
<b>35</b>			
Sundance-13 N ½, NW ¼, SW ¼	Sundance-09 N ½, NE ¼, SW ¼	Sundance-05 N ½, NW ¼, SE ¼	Sundance-01 N ½, NE ¼, SE ¼
Sundance-14 S ½, NW ¼, SW ¼	Sundance-10 S ½, NE ¼, SW ¼	Sundance-06 S ½, NW ¼, SE ¼	Sundance-02 S ½, NE ¼, SE ¼
Sundance-15 N ½, SW ¼, SW ¼	Sundance-11 N ½, SE ¼, SW ¼	Sundance-07 N ½, SW ¼, SE ¼	Sundance-03 N ½, SE ¼, SE ¼
Sundance-16 S ½, SW ¼, SW ¼	Sundance-12 S ½, SE ¼, SW ¼	Sundance-08 S ½, SW ¼, SE ¼	Sundance-04 S ½, SE ¼, SE ¼

AMC445360

**LOCATION NOTICE FOR PLACER MINING CLAIM**

NOTICE IS HEREBY GIVEN that the Sundance-07 placer mining claim has been located by Sundance Mining LLC, whose current mailing address is 1260 E 6200S Salt Lake City, UT, 84121

The general course of this claim is East to West and is situated in Pinal County, Arizona.

The claim is 1,320 feet in length and 660 feet in width. This claim runs from the location monument on which the location notice is posted (being the northwest corner of the said claim), approximately 660 feet in a southerly direction to the south end line and 1,320 feet in a Westerly direction to the West end line.

The claim is marked by four 2"x2"x4' monuments, one at each corner of the claim.


The location monument on which this notice is posted is situated within **Section 35, Township 7 South, Range 11East**, Gila Salt River Base and Meridian, Arizona. This claim encompasses portions of the following quarter section (s), section (s), Township (s) and Range (s)


N 1/2 of the SW1/4 of the SE 1/4 of Section 35, Township 7 South, Range 11East, Gila Salt River Base and Meridian, Arizona.

The locality of this claim with reference to some natural object or permanent monument and additional information (if any) concerning its locality are as follows: NONE

DATED AND POSTED on the ground this 1<sup>ST</sup> of September 2017

LOCATOR (s) Owners  
Sundance Mining LLC

  
Richard Groleau  
President  
Noansana Consulting Inc.  
Agent for Sundance Mining LLC




<b>Section 35, Township 7S, Range 11E</b>			
NW ¼ Section 35, Township 7S, Range 11E		NE ¼ Section 35, Township 7S, Range 11E	
<b>35</b>			
Sundance-13 N ½, NW ¼, SW ¼	Sundance-09 N ½, NE ¼, SW ¼	Sundance-05 N ½, NW ¼, SE ¼	Sundance-01 N ½, NE ¼, SE ¼
Sundance-14 S ½, NW ¼, SW ¼	Sundance-10 S ½, NE ¼, SW ¼	Sundance-06 S ½, NW ¼, SE ¼	Sundance-02 S ½, NE ¼, SE ¼
Sundance-15 N ½, SW ¼, SW ¼	Sundance-11 N ½, SE ¼, SW ¼	Sundance-07 N ½, SW ¼, SE ¼	Sundance-03 N ½, SE ¼, SE ¼
Sundance-16 S ½, SW ¼, SW ¼	Sundance-12 S ½, SE ¼, SW ¼	Sundance-08 S ½, SW ¼, SE ¼	Sundance-04 S ½, SE ¼, SE ¼

AMC445361

**LOCATION NOTICE FOR PLACER MINING CLAIM**

NOTICE IS HEREBY GIVEN that the Sundance-08 placer mining claim has been located by Sundance Mining LLC, whose current mailing address is 1260 E 6200S Salt Lake City, UT, 84121



The general course of this claim is East to West and is situated in Pinal County, Arizona.

The claim is 1,320 feet in length and 660 feet in width. This claim runs from the location monument on which the location notice is posted (being the northwest corner of the said claim), approximately 660 feet in a southerly direction to the south end line and 1,320 feet in a Westerly direction to the West end line.

The claim is marked by four 2"x2"x4' monuments, one at each corner of the claim.

The location monument on which this notice is posted is situated within Section 35, Township 7 South, Range 11East, Gila Salt River Base and Meridian, Arizona. This claim encompasses portions of the following quarter section (s), section (s), Township (s) and Range (s)

S 1/2 of the SW1/4 of the SE 1/4 of Section 35, Township 7 South, Range 11East, Gila Salt River Base and Meridian, Arizona.

The locality of this claim with reference to some natural object or permanent monument and additional information (if any) concerning its locality are as follows: NONE

DATED AND POSTED on the ground this 1<sup>ST</sup> of September 2017

LOCATOR (s) Owners  
Sundance Mining LLC

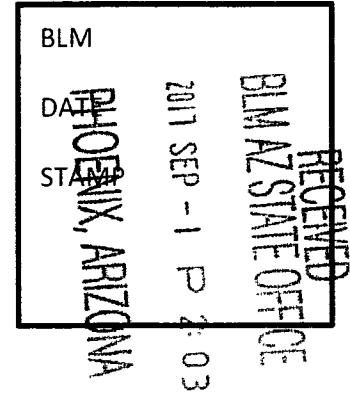
Richard Groleau  
President  
Noansana Consulting Inc.  
Agent for Sundance Mining LLC

<b>Section 35, Township 7S, Range 11E</b>			
NW ¼ Section 35, Township 7S, Range 11E		NE ¼ Section 35, Township 7S, Range 11E	
		<b>35</b>	
Sundance-13 N ½, NW ¼, SW ¼	Sundance-09 N ½, NE ¼, SW ¼	Sundance-05 N ½, NW ¼, SE ¼	Sundance-01 N ½, NE ¼, SE ¼
Sundance-14 S ½, NW ¼, SW ¼	Sundance-10 S ½, NE ¼, SW ¼	Sundance-06 S ½, NW ¼, SE ¼	Sundance-02 S ½, NE ¼, SE ¼
Sundance-15 N ½, SW ¼, SW ¼	Sundance-11 N ½, SE ¼, SW ¼	Sundance-07 N ½, SW ¼, SE ¼	Sundance-03 N ½, SE ¼, SE ¼
Sundance-16 S ½, SW ¼, SW ¼	Sundance-12 S ½, SE ¼, SW ¼	Sundance-08 S ½, SW ¼, SE ¼	Sundance-04 S ½, SE ¼, SE ¼

AMC445362

**LOCATION NOTICE FOR PLACER MINING CLAIM**

NOTICE IS HEREBY GIVEN that the Sundance-09 placer mining claim has been located by Sundance Mining LLC, whose current mailing address is 1260 E 6200S Salt Lake City, UT, 84121



The general course of this claim is East to West and is situated in Pinal County, Arizona.

The claim is 1,320 feet in length and 660 feet in width. This claim runs from the location monument on which the location notice is posted (being the northwest corner of the said claim), approximately 660 feet in a southerly direction to the south end line and 1,320 feet in a Westerly direction to the West end line.

The claim is marked by four 2"x2"x4' monuments, one at each corner of the claim.


The location monument on which this notice is posted is situated within **Section 35, Township 7 South, Range 11East**, Gila Salt River Base and Meridian, Arizona. This claim encompasses portions of the following quarter section (s), section (s), Township (s) and Range (s)

N 1/2 of the NE1/4 of the SW 1/4 of Section 35, Township 7 South, Range 11East, Gila Salt River Base and Meridian, Arizona.

The locality of this claim with reference to some natural object or permanent monument and additional information (if any) concerning its locality are as follows: NONE

DATED AND POSTED on the ground this 1<sup>ST</sup> of September 2017

LOCATOR (s) Owners  
**Sundance Mining LLC**

  
Richard Groleau  
President  
Noansana Consulting Inc.  
Agent for Sundance Mining LLC

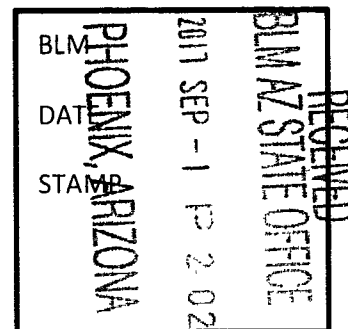
<b>Section 35, Township 7S, Range 11E</b>			
NW ¼ Section 35, Township 7S, Range 11E		NE ¼ Section 35, Township 7S, Range 11E	
		<b>35</b>	
Sundance-13 N ½, NW ¼, SW ¼	Sundance-09 N ½, NE ¼, SW ¼	Sundance-05 N ½, NW ¼, SE ¼	Sundance-01 N ½, NE ¼, SE ¼
Sundance-14 S ½, NW ¼, SW ¼	Sundance-10 S ½, NE ¼, SW ¼	Sundance-06 S ½, NW ¼, SE ¼	Sundance-02 S ½, NE ¼, SE ¼
Sundance-15 N ½, SW ¼, SW ¼	Sundance-11 N ½, SE ¼, SW ¼	Sundance-07 N ½, SW ¼, SE ¼	Sundance-03 N ½, SE ¼, SE ¼
Sundance-16 S ½, SW ¼, SW ¼	Sundance-12 S ½, SE ¼, SW ¼	Sundance-08 S ½, SW ¼, SE ¼	Sundance-04 S ½, SE ¼, SE ¼

AMC445363



**LOCATION NOTICE FOR PLACER MINING CLAIM**

NOTICE IS HEREBY GIVEN that the Sundance-10 placer mining claim has been located by Sundance Mining LLC, whose current mailing address is 1260 E 6200S Salt Lake City, UT, 84121



The general course of this claim is East to West and is situated in Pinal County, Arizona.

The claim is 1,320 feet in length and 660 feet in width. This claim runs from the location monument on which the location notice is posted (being the northwest corner of the said claim), approximately 660 feet in a southerly direction to the south end line and 1,320 feet in a Westerly direction to the West end line.

The claim is marked by four 2"x2"x4' monuments, one at each corner of the claim.


The location monument on which this notice is posted is situated within **Section 35, Township 7 South, Range 11East**, Gila Salt River Base and Meridian, Arizona. This claim encompasses portions of the following quarter section (s), section (s), Township (s) and Range (s)

S 1/2 of the NE1/4 of the SW 1/4 of Section 35, Township 7 South, Range 11East, Gila Salt River Base and Meridian, Arizona.

The locality of this claim with reference to some natural object or permanent monument and additional information (if any) concerning its locality are as follows: NONE

DATED AND POSTED on the ground this 1<sup>ST</sup> of September 2017

LOCATOR (s) Owners  
**Sundance Mining LLC**

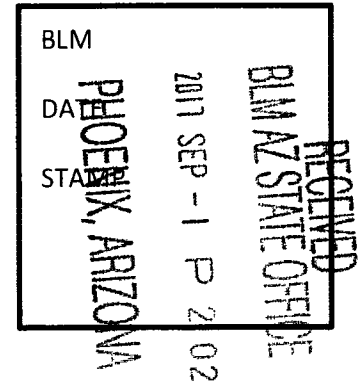
  
Richard Groleau  
President  
Noansana Consulting Inc.  
Agent for Sundance Mining LLC

<b>Section 35, Township 7S, Range 11E</b>			
NW ¼ Section 35, Township 7S, Range 11E		NE ¼ Section 35, Township 7S, Range 11E	
<b>35</b>			
Sundance-13 N ½, NW ¼, SW ¼	Sundance-09 N ½, NE ¼, SW ¼	Sundance-05 N ½, NW ¼, SE ¼	Sundance-01 N ½, NE ¼, SE ¼
Sundance-14 S ½, NW ¼, SW ¼	Sundance-10 S ½, NE ¼, SW ¼	Sundance-06 S ½, NW ¼, SE ¼	Sundance-02 S ½, NE ¼, SE ¼
Sundance-15 N ½, SW ¼, SW ¼	Sundance-11 N ½, SE ¼, SW ¼	Sundance-07 N ½, SW ¼, SE ¼	Sundance-03 N ½, SE ¼, SE ¼
Sundance-16 S ½, SW ¼, SW ¼	Sundance-12 S ½, SE ¼, SW ¼	Sundance-08 S ½, SW ¼, SE ¼	Sundance-04 S ½, SE ¼, SE ¼

AMC445364

**LOCATION NOTICE FOR PLACER MINING CLAIM**

NOTICE IS HEREBY GIVEN that the Sundance-11 placer mining claim has been located by Sundance Mining LLC, whose current mailing address is 1260 E 6200S Salt Lake City, UT, 84121



The general course of this claim is East to West and is situated in Pinal County, Arizona.

The claim is 1,320 feet in length and 660 feet in width. This claim runs from the location monument on which the location notice is posted (being the northwest corner of the said claim), approximately 660 feet in a southerly direction to the south end line and 1,320 feet in a Westerly direction to the West end line.

The claim is marked by four 2"x2"x4' monuments, one at each corner of the claim.

The location monument on which this notice is posted is situated within Section 35, Township 7 South, Range 11East, Gila Salt River Base and Meridian, Arizona. This claim encompasses portions of the following quarter section (s), section (s), Township (s) and Range (s)

N 1/2 of the NE1/4 of the SW 1/4 of Section 35, Township 7 South, Range 11East, Gila Salt River Base and Meridian, Arizona.

The locality of this claim with reference to some natural object or permanent monument and additional information (if any) concerning its locality are as follows: NONE

DATED AND POSTED on the ground this 1<sup>ST</sup> of September 2017

LOCATOR (s) Owners  
Sundance Mining LLC

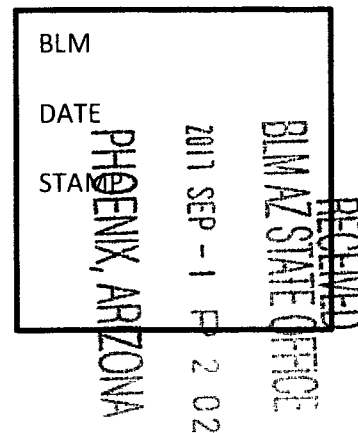
Richard Groleau  
President  
Noansana Consulting Inc.  
Agent for Sundance Mining LLC

<b>Section 35, Township 7S, Range 11E</b>			
NW ¼ Section 35, Township 7S, Range 11E		NE ¼ Section 35, Township 7S, Range 11E	
		<b>35</b>	
Sundance-13 N ½, NW ¼, SW ¼	Sundance-09 N ½, NE ¼, SW ¼	Sundance-05 N ½, NW ¼, SE ¼	Sundance-01 N ½, NE ¼, SE ¼
Sundance-14 S ½, NW ¼, SW ¼	Sundance-10 S ½, NE ¼, SW ¼	Sundance-06 S ½, NW ¼, SE ¼	Sundance-02 S ½, NE ¼, SE ¼
Sundance-15 N ½, SW ¼, SW ¼	Sundance-11 N ½, SE ¼, SW ¼	Sundance-07 N ½, SW ¼, SE ¼	Sundance-03 N ½, SE ¼, SE ¼
Sundance-16 S ½, SW ¼, SW ¼	Sundance-12 S ½, SE ¼, SW ¼	Sundance-08 S ½, SW ¼, SE ¼	Sundance-04 S ½, SE ¼, SE ¼

AMC445365

**LOCATION NOTICE FOR PLACER MINING CLAIM**

NOTICE IS HEREBY GIVEN that the Sundance-12 placer mining claim has been located by Sundance Mining LLC, whose current mailing address is 1260 E 6200S Salt Lake City, UT, 84121



The general course of this claim is East to West and is situated in Pinal County, Arizona.

The claim is 1,320 feet in length and 660 feet in width. This claim runs from the location monument on which the location notice is posted (being the northwest corner of the said claim), approximately 660 feet in a southerly direction to the south end line and 1,320 feet in a Westerly direction to the West end line.

The claim is marked by four 2"x2"x4' monuments, one at each corner of the claim.

The location monument on which this notice is posted is situated within Section 35, Township 7 South, Range 11East, Gila Salt River Base and Meridian, Arizona. This claim encompasses portions of the following quarter section (s), section (s), Township (s) and Range (s)

S 1/2 of the SE1/4 of the SW 1/4 of Section 35, Township 7 South, Range 11East, Gila Salt River Base and Meridian, Arizona.

The locality of this claim with reference to some natural object or permanent monument and additional information (if any) concerning its locality are as follows: NONE

DATED AND POSTED on the ground this 1<sup>ST</sup> of September 2017

LOCATOR (s) Owners  
Sundance Mining LLC

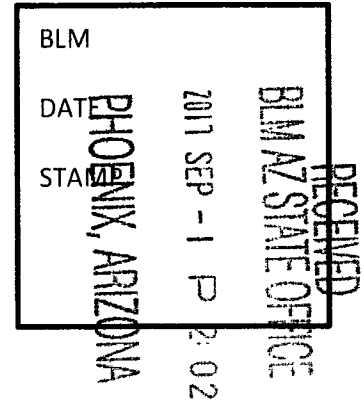
  
Richard Groleau  
President  
Noansana Consulting Inc.  
Agent for Sundance Mining LLC

<b>Section 35, Township 7S, Range 11E</b>			
NW ¼ Section 35, Township 7S, Range 11E		NE ¼ Section 35, Township 7S, Range 11E	
35			
Sundance-13 N ½, NW ¼, SW ¼	Sundance-09 N ½, NE ¼, SW ¼	Sundance-05 N ½, NW ¼, SE ¼	Sundance-01 N ½, NE ¼, SE ¼
Sundance-14 S ½, NW ¼, SW ¼	Sundance-10 S ½, NE ¼, SW ¼	Sundance-06 S ½, NW ¼, SE ¼	Sundance-02 S ½, NE ¼, SE ¼
Sundance-15 N ½, SW ¼, SE ¼	Sundance-11 N ½, SE ¼, SW ¼	Sundance-07 N ½, SW ¼, SE ¼	Sundance-03 N ½, SE ¼, SE ¼
Sundance-16 S ½, SW ¼, SE ¼	Sundance-12 S ½, SE ¼, SW ¼	Sundance-08 S ½, SW ¼, SE ¼	Sundance-04 S ½, SE ¼, SE ¼

AMC 445366

**LOCATION NOTICE FOR PLACER MINING CLAIM**

NOTICE IS HEREBY GIVEN that the Sundance-13 placer mining claim has been located by Sundance Mining LLC, whose current mailing address is 1260 E 6200S Salt Lake City, UT, 84121



The general course of this claim is East to West and is situated in Pinal County, Arizona.

The claim is 1,320 feet in length and 660 feet in width. This claim runs from the location monument on which the location notice is posted (being the northwest corner of the said claim), approximately 660 feet in a southerly direction to the south end line and 1,320 feet in a Westerly direction to the West end line.

The claim is marked by four 2"x2"x4' monuments, one at each corner of the claim.


The location monument on which this notice is posted is situated within Section 35, Township 7 South, Range 11East, Gila Salt River Base and Meridian, Arizona. This claim encompasses portions of the following quarter section (s), section (s), Township (s) and Range (s)

N 1/2 of the NW1/4 of the SW 1/4 of Section 35, Township 7 South, Range 11East, Gila Salt River Base and Meridian, Arizona.

The locality of this claim with reference to some natural object or permanent monument and additional information (if any) concerning its locality are as follows: NONE

DATED AND POSTED on the ground this 1<sup>ST</sup> of September 2017

LOCATOR (s) Owners  
Sundance Mining LLC


  
Richard Groleau  
President  
Noansana Consulting Inc.  
Agent for Sundance Mining LLC

<b>Section 35, Township 7S, Range 11E</b>			
NW $\frac{1}{4}$ Section 35, Township 7S, Range 11E		NE $\frac{1}{4}$ Section 35, Township 7S, Range 11E	
		<b>35</b>	
Sundance-13 N $\frac{1}{2}$ , NW $\frac{1}{4}$ , SW $\frac{1}{4}$	Sundance-09 N $\frac{1}{2}$ , NE $\frac{1}{4}$ , SW $\frac{1}{4}$	Sundance-05 N $\frac{1}{2}$ , NW $\frac{1}{4}$ , SE $\frac{1}{4}$	Sundance-01 N $\frac{1}{2}$ , NE $\frac{1}{4}$ , SE $\frac{1}{4}$
Sundance-14 S $\frac{1}{2}$ , NW $\frac{1}{4}$ , SW $\frac{1}{4}$	Sundance-10 S $\frac{1}{2}$ , NE $\frac{1}{4}$ , SW $\frac{1}{4}$	Sundance-06 S $\frac{1}{2}$ , NW $\frac{1}{4}$ , SE $\frac{1}{4}$	Sundance-02 S $\frac{1}{2}$ , NE $\frac{1}{4}$ , SE $\frac{1}{4}$
Sundance-15 N $\frac{1}{2}$ , SW $\frac{1}{4}$ , SW $\frac{1}{4}$	Sundance-11 N $\frac{1}{2}$ , SE $\frac{1}{4}$ , SW $\frac{1}{4}$	Sundance-07 N $\frac{1}{2}$ , SW $\frac{1}{4}$ , SE $\frac{1}{4}$	Sundance-03 N $\frac{1}{2}$ , SE $\frac{1}{4}$ , SE $\frac{1}{4}$
Sundance-16 S $\frac{1}{2}$ , SW $\frac{1}{4}$ , SW $\frac{1}{4}$	Sundance-12 S $\frac{1}{2}$ , SE $\frac{1}{4}$ , SW $\frac{1}{4}$	Sundance-08 S $\frac{1}{2}$ , SW $\frac{1}{4}$ , SE $\frac{1}{4}$	Sundance-04 S $\frac{1}{2}$ , SE $\frac{1}{4}$ , SE $\frac{1}{4}$

AMC445367

**LOCATION NOTICE FOR PLACER MINING CLAIM**

NOTICE IS HEREBY GIVEN that the Sundance-14 placer mining claim has been located by Sundance Mining LLC, whose current mailing address is 1260 E 6200S Salt Lake City, UT, 84121



The general course of this claim is East to West and is situated in Pinal County, Arizona.

The claim is 1,320 feet in length and 660 feet in width. This claim runs from the location monument on which the location notice is posted (being the northwest corner of the said claim), approximately 660 feet in a southerly direction to the south end line and 1,320 feet in a Westerly direction to the West end line.

The claim is marked by four 2"x2"x4' monuments, one at each corner of the claim.

The location monument on which this notice is posted is situated within **Section 35, Township 7 South, Range 11East**, Gila Salt River Base and Meridian, Arizona. This claim encompasses portions of the following quarter section (s), section (s), Township (s) and Range (s)

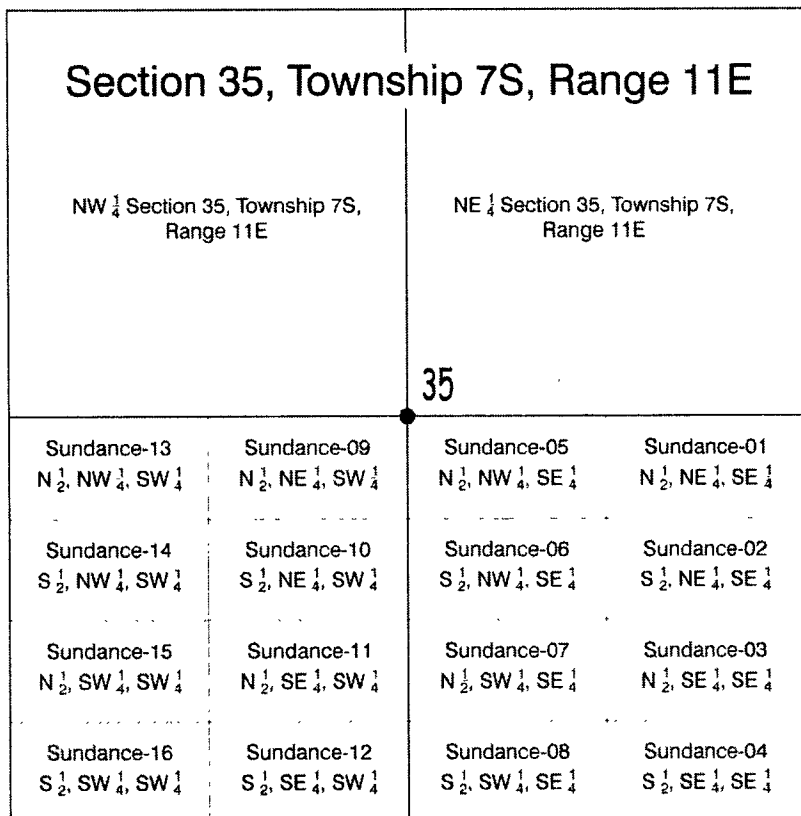
S 1/2 of the NW1/4 of the SW 1/4 of Section 35, Township 7 South, Range 11East, Gila Salt River Base and Meridian, Arizona.

The locality of this claim with reference to some natural object or permanent monument and additional information (if any) concerning its locality are as follows: NONE

DATED AND POSTED on the ground this 1<sup>ST</sup> of September 2017

LOCATOR (s) Owners  
**Sundance Mining LLC**

Richard Groleau  
President  
Noansana Consulting Inc.  
Agent for Sundance Mining LLC



AMC445368

**LOCATION NOTICE FOR PLACER MINING CLAIM**

NOTICE IS HEREBY GIVEN that the Sundance-15 placer mining claim has been located by Sundance Mining LLC, whose current mailing address is 1260 E 6200S Salt Lake City, UT, 84121

The general course of this claim is East to West and is situated in Pinal County, Arizona.

The claim is 1,320 feet in length and 660 feet in width. This claim runs from the location monument on which the location notice is posted (being the northwest corner of the said claim), approximately 660 feet in a southerly direction to the south end line and 1,320 feet in a Westerly direction to the West end line.

The claim is marked by four 2"x2"x4' monuments, one at each corner of the claim.


The location monument on which this notice is posted is situated within **Section 35, Township 7 South, Range 11East**, Gila Salt River Base and Meridian, Arizona. This claim encompasses portions of the following quarter section (s), section (s), Township (s) and Range (s)

N 1/2 of the SW1/4 of the SW 1/4 of Section 35, Township 7 South, Range 11East, Gila Salt River Base and Meridian, Arizona.

The locality of this claim with reference to some natural object or permanent monument and additional information (if any) concerning its locality are as follows: NONE

DATED AND POSTED on the ground this 1<sup>ST</sup> of September 2017

LOCATOR (s) Owners  
Sundance Mining LLC

  
Richard Groleau  
President  
Noansana Consulting Inc.  
Agent for Sundance Mining LLC


BLM  
DATE 2011 SEP - 1 P 2 02  
STAMP PHOENIX, ARIZONA  
RECEIVED  
BLM AZ STATE OFFICE

<b>Section 35, Township 7S, Range 11E</b>			
NW ¼ Section 35, Township 7S, Range 11E		NE ¼ Section 35, Township 7S, Range 11E	
		<b>35</b>	
Sundance-13 N ½, NW ¼, SW ¼	Sundance-09 N ½, NE ¼, SW ¼	Sundance-05 N ½, NW ¼, SE ¼	Sundance-01 N ½, NE ¼, SE ¼
Sundance-14 S ½, NW ¼, SW ¼	Sundance-10 S ½, NE ¼, SW ¼	Sundance-06 S ½, NW ¼, SE ¼	Sundance-02 S ½, NE ¼, SE ¼
Sundance-15 N ½, SW ¼, SW ¼	Sundance-11 N ½, SE ¼, SW ¼	Sundance-07 N ½, SW ¼, SE ¼	Sundance-03 N ½, SE ¼, SE ¼
Sundance-16 S ½, SW ¼, SW ¼	Sundance-12 S ½, SE ¼, SW ¼	Sundance-08 S ½, SW ¼, SE ¼	Sundance-04 S ½, SE ¼, SE ¼

AMC445369

**LOCATION NOTICE FOR PLACER MINING CLAIM**

NOTICE IS HEREBY GIVEN that the Sundance-16 placer mining claim has been located by Sundance Mining LLC, whose current mailing address is 1260 E 6200S Salt Lake City, UT, 84121



The general course of this claim is East to West and is situated in Pinal County, Arizona.

The claim is 1,320 feet in length and 660 feet in width. This claim runs from the location monument on which the location notice is posted (being the northwest corner of the said claim), approximately 660 feet in a southerly direction to the south end line and 1,320 feet in a Westerly direction to the West end line.

The claim is marked by four 2"x2"x4' monuments, one at each corner of the claim.

The location monument on which this notice is posted is situated within Section 35, Township 7 South, Range 11East, Gila Salt River Base and Meridian, Arizona. This claim encompasses portions of the following quarter section (s), section (s), Township (s) and Range (s)

S 1/2 of the SW1/4 of the SW 1/4 of Section 35, Township 7 South, Range 11East, Gila Salt River Base and Meridian, Arizona.

The locality of this claim with reference to some natural object or permanent monument and additional information (if any) concerning its locality are as follows: NONE

DATED AND POSTED on the ground this 1<sup>ST</sup> of September 2017

LOCATOR (s) Owners  
Sundance Mining LLC

Richard Groleau  
President  
Noansana Consulting Inc.  
Agent for Sundance Mining LLC

<b>Section 35, Township 7S, Range 11E</b>			
NW ¼ Section 35, Township 7S, Range 11E		NE ¼ Section 35, Township 7S, Range 11E	
35			
Sundance-13 N ½, NW ¼, SW ¼	Sundance-09 N ½, NE ¼, SW ¼	Sundance-05 N ½, NW ¼, SE ¼	Sundance-01 N ½, NE ¼, SE ¼
Sundance-14 S ½, NW ¼, SW ¼	Sundance-10 S ½, NE ¼, SW ¼	Sundance-06 S ½, NW ¼, SE ¼	Sundance-02 S ½, NE ¼, SE ¼
Sundance-15 N ½, SW ¼, SW ¼	Sundance-11 N ½, SE ¼, SW ¼	Sundance-07 N ½, SW ¼, SE ¼	Sundance-03 N ½, SE ¼, SE ¼
Sundance-16 S ½, SW ¼, SW ¼	Sundance-12 S ½, SE ¼, SW ¼	Sundance-08 S ½, SW ¼, SE ¼	Sundance-04 S ½, SE ¼, SE ¼

AMC445370

DEPARTMENT OF INTERIOR  
BUREAU OF LAND MANAGEMENT

Input Parameters for Geographic Report with Land

System Id = CR

Admin State = AZ

Geo State =

Casetype Begins With

Case Disp Txt = AUTHORIZED, CANCELLED, EXPIRED, PENDING, REJECTED, VOID, WITHDRAWN

Mer Twp Rng =

Section =

Mtrs = 14 0070S 0110E 035, 14 0070S 0110E 999

Commodity =

Commodity Txt =

Pending Org =

Pend Org Decode =

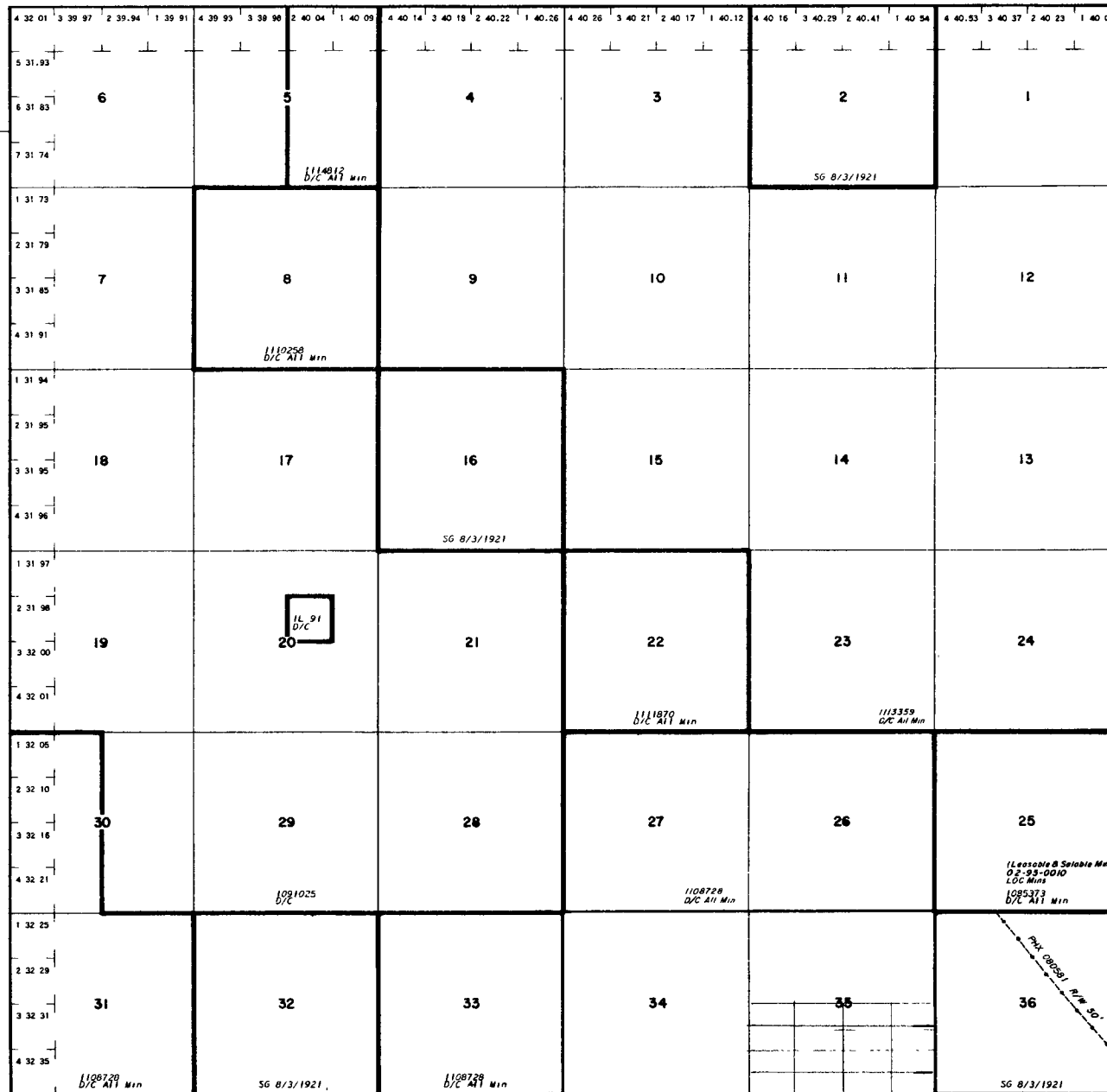
Total Rows Returned: 0



# TOWNSHIP 7 SOUTH RANGE 11 EAST OF THE GILA AND SALT RIVER MERIDIAN, ARIZONA

PINAL COUNTY

STATUS OF PUBLIC DOMAIN  
LAND AND MINERAL TITLES



INDEX TO SEGREGATED TRACTS				
REBURY	ORIGINAL SURVEY			
TRACT NO	T	R	SEC	SUBDIVISION

FOR ORDERS EFFECTING DISPOSAL OR USE OF UNIDENTIFIED LANDS WITHDRAWN FOR CLASSIFICATION, MINERALS, WATER AND/OR OTHER PUBLIC PURPOSES, REFER TO INDEX OF MISCELLANEOUS DOCUMENTS.

DIST. NO 4




**WARNING STATEMENT**  
This plat is the Bureau's Record of Title and should be used only as a graphic display of the town and survey data. Records herein do not reflect title changes which may have been effected by lateral movements of rivers or other bodies of water. Refer to the cadastral surveys for official survey information.

Lat. 32°46'15" N  
Long. 111°00'00" W

CURRENT TO	BY

T. Z.S.  
R. U.E.

BLM

U.S. DEPARTMENT OF THE INTERIOR  
**BUREAU OF LAND MANAGEMENT** General Land Office Records

[Home](#) | 
 [Search Documents](#) | 
 [Reference Center](#) | 
 [Support](#) | 
 [Shopping Cart](#)

Search Documents | Results List | LSR Details

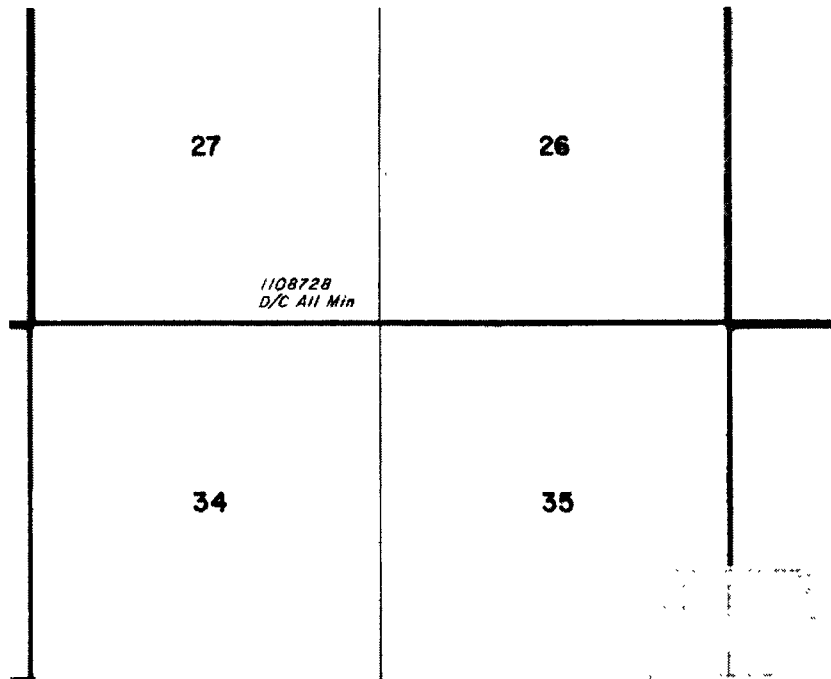
DM ID: 28089 Document Type: Master Title Plat State: Arizona Posted Date: 12/10/2009

Land Status Record Details

Related Documents

**Township / Range:** 007.05 - 011.0E  
**Meridian:** Gila-Salt River  
**State Office:** Arizona State Office  
**Pages:** 1

Sheet: 1



**Zoom**

[Javascript Viewer](#) | 
 [Plugin Viewer](#) | 
 [Basic Viewer](#)

Note: You can download our LSR images directly by clicking one of the icons above.  
 Check out our [Viewing And Printing Images Guide](#) for more information.